



WPA Form 1- Request for Determination of Applicability

Massachusetts Wetlands Protection Act M.G.L. c. 131, §40

C. Project Description

1. a. Project Location (use maps and plans to identify the location of the area subject to this request):

5 Knoll Rd

Street Address

Hingham

City/Town

196

Assessors Map/Plat Number

28

Parcel/Lot Number

- b. Area Description (use additional paper, if necessary):

Single family house located in the southwest area of Hingham. Nearby Gardner st and Whiting st. on a dead end road. Houses in the area typically 0.5 acre to 1.5 acre.

- c. Plan and/or Map Reference(s):

Title

Date

Title

Date

Title

Date

2. a. Work Description (use additional paper and/or provide plan(s) of work, if necessary):

To build a new patio on the right side of the house, with 3 panels of white fences in the front, a fire pit at the back, and plant grass along the edge near the water run-thru.

Pave the driveway to the street.

Add a small walkway from frontdoor steps to the street use same material with the patio.

Build a new patio at 5 Knoll Rd, Hingham

Project details

- Build a patio on the right side of the house with a fire pit.
- Add 3 panel fences in the front.
- Re-pave the driveway.
- Add a walkway from the front doorsteps to the street.

Contractor

- Brito's Landscaping Services Corp

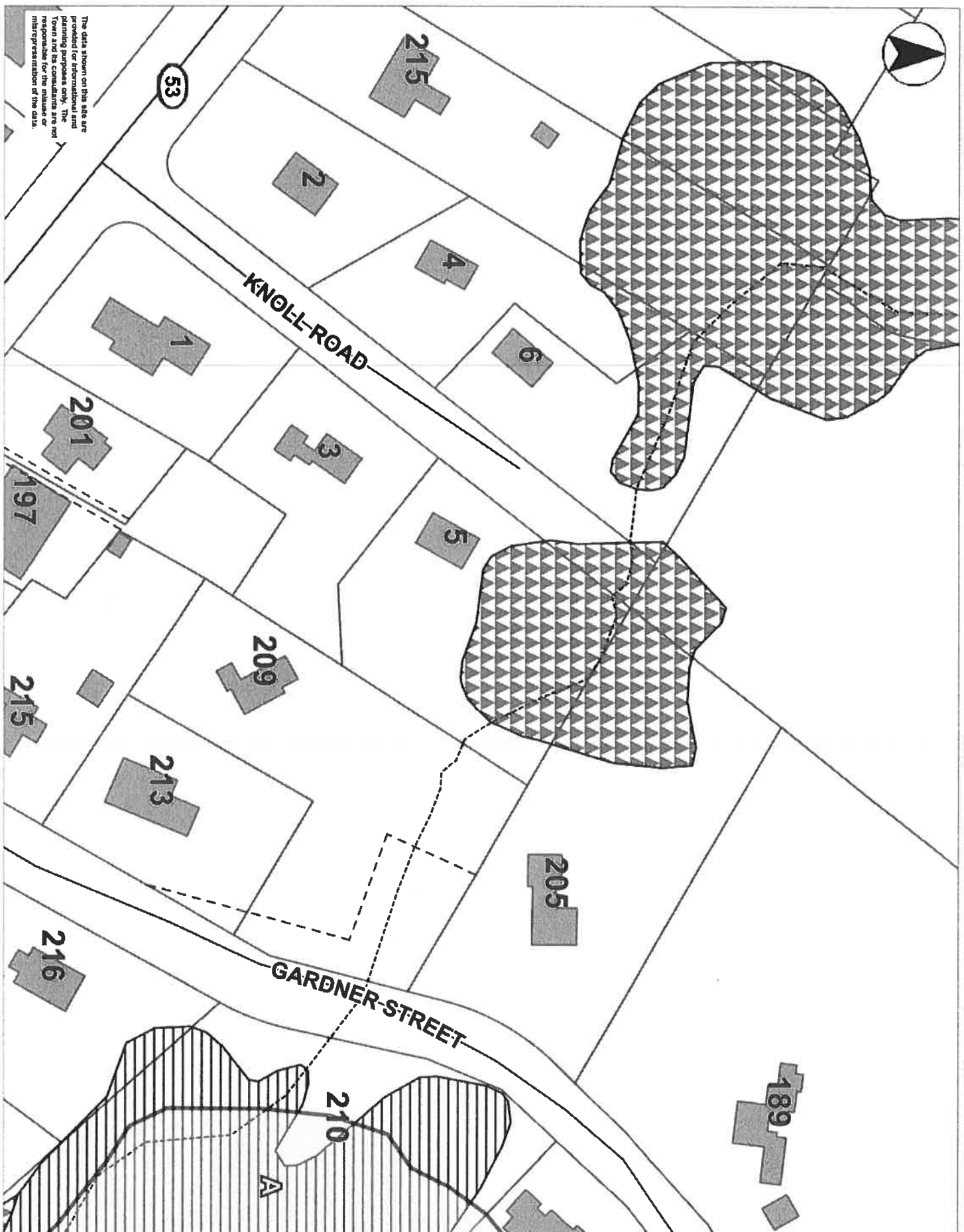


The data shown on this site are provided for informational and planning purposes only. The Town and its consultants are not responsible for the misuse or misrepresentation of the data.



- Places for Identify - Public
 - Fire Station
 - Police Station
 - Town Hall
 - Public Library
 - School
 - Golfing
 - Recycle Public Works
 - Ice Rink
 - Transportation
- Essentials
 - Parcels
- Buildings - MassGIS 2019
- Town Boundary
- MA Highways
- Interstate
- US Highway Routes
- Numbered Routes
- Abouting Towns Labels
- Abouting Towns
- Hingham Streets
- Bathymetry
 - 5-10 ft
 - 10-15 ft
 - 15-20 ft
 - 20-30 ft
 - 30-40 ft
 - 40-50 ft
 - 50-60 ft
 - 60-70 ft
 - 70+ ft

Printed on 07/10/2020 at 04:01 PM




The data shown on this site are provided for informational and planning purposes only. The Town and its consultants are not responsible for the misuse or misrepresentation of the data.



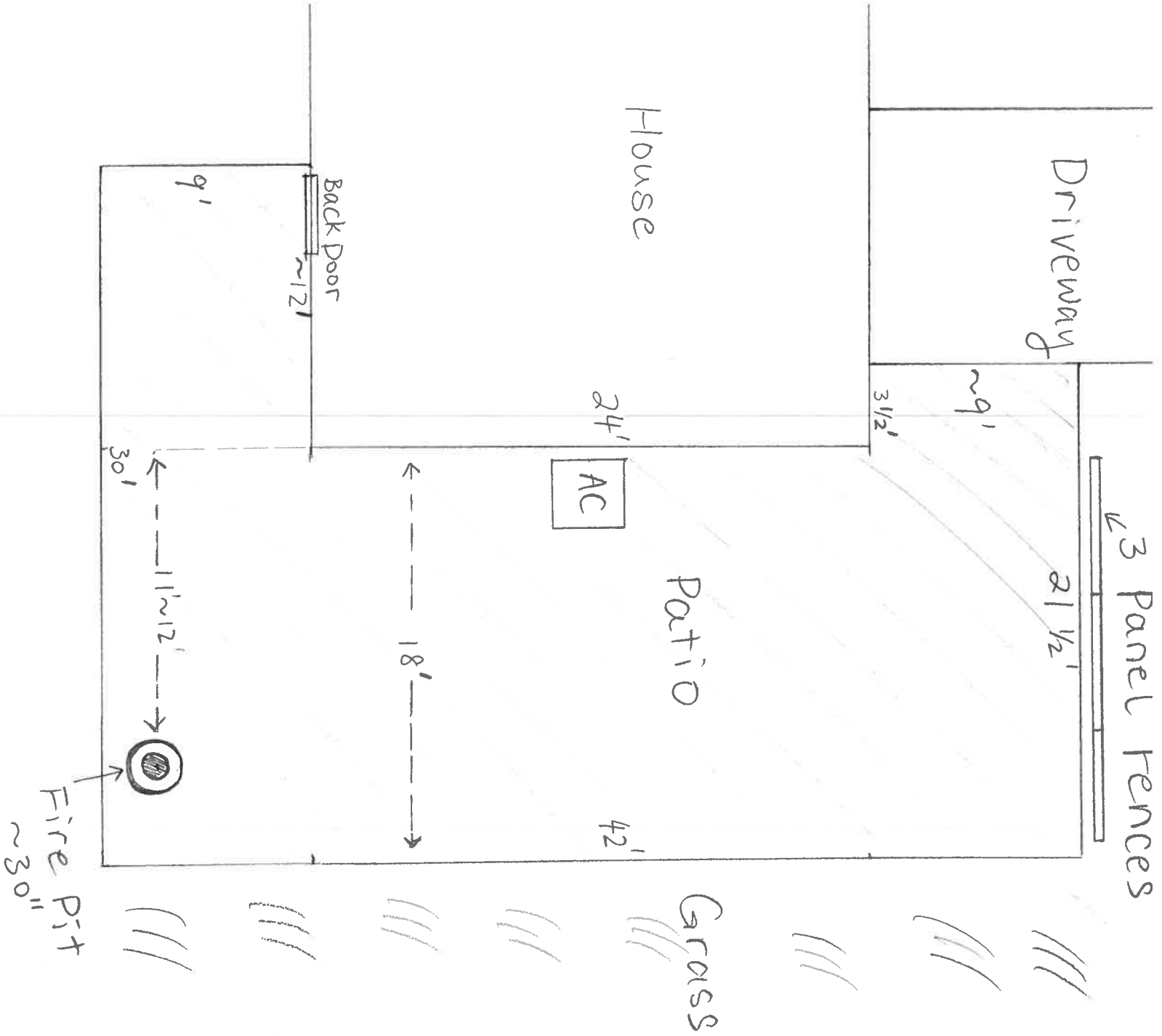
- Parcels for Identify - Public
- Places
 - Fire Station
 - Police Station
 - Town Hall
 - Public Library
 - School
 - Gas Station
 - Recycling
 - Public Works
 - Ice Rink
- Transportation
- FEMA Floodway Polygon
- FEMA Flood Zones 2017
 - AE
 - VE
 - 2% Annual Chance
- MA DEP Wetlands
 - Barrier Beach System
 - Barrier Beach-Coast
 - Barrier Beach-Coast
 - Barrier Beach-Shrub
 - Bog
 - Coastal Bank Bluff
 - Coastal Beach
 - Coastal Dune
 - Craberry Bog
 - Deep Marsh
 - Rocky Intertidal Shrub
 - Shallow Marsh Mead
 - Shrub Swamp
 - Tidal Flat
 - Wooded Swamp
 - Wooded Swamp Det
 - Wooded Swamp Mix
- MA DEP Hydrography (Lin)
 - Perennial Stream
 - Intermittent Stream
 - MA DEP Hydrography (Pol)
 - Pond, Lake, Ocean
 - Reservoir
- Essacements
- Parcels
- Buildings - MassGIS 2019
- Town Boundary
- MA Highways
- Interstate
- US Highway
- Numbered Routes
- Abutting Towns Labels
- Abutting Towns
- Hingham Streets
- Bathymetry
 - 0-10 ft
 - 10-15 ft
 - 15-20 ft
 - 20-30 ft
 - 30-40 ft
 - 40-50 ft
 - 50-60 ft
 - 60-70 ft
 - 70+ ft



←Patio



Patio ->



Legend
 1" ~ 6'

water
 Run
 Thru



White Panel Fence

BELGARD | PAVES THE WAY

INSPIRATION

PLAN AND DESIGN

PRODUCTS

PROFESSIONAL RESOURCES

Products | Collections | Pavers | Lafitt® Grana Slab

Mount Laurel, NJ | Belgard Commerce



Fire Pit



LAFITT® GRANA SLAB

METROPOLITAN

APPLICATIONS



WALKWAYS



PATIOS



POOLS

PRICING

\$\$

Lafitt® Grana Slab pairs sleek contemporary design innovation. This three piece modular a smooth finish, providing increased area coverage. *Multiple views of outdoor areas in a brand new way.*

Patio Material

Memo

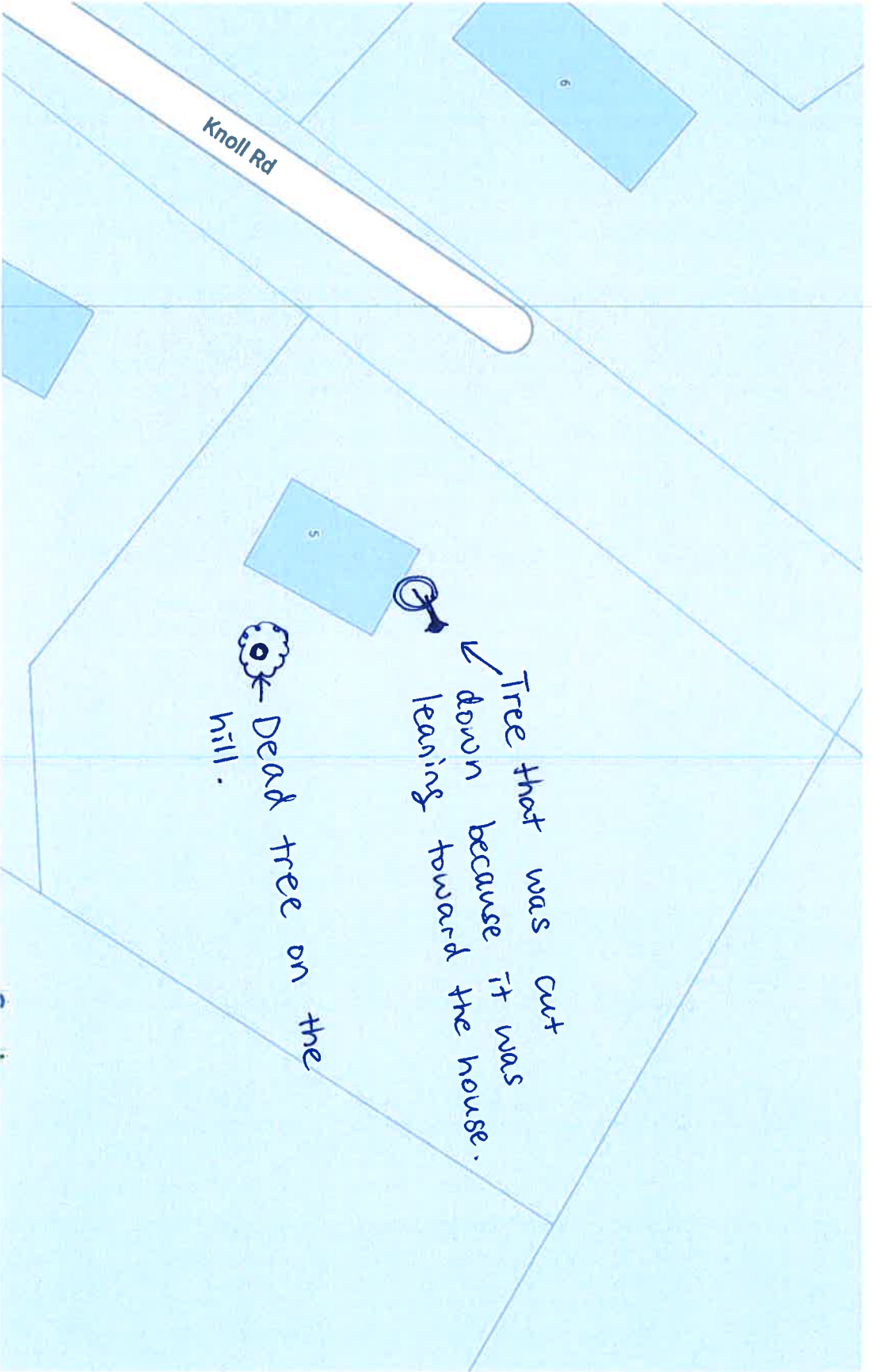
RE: Tree at 5 Knoll Rd Hingham

There was a tree tilted toward the house on the right side, approximately 16 to 18 feet away. I had it cut down since it looked very dangerous (it was about 35 to 40 degree leaning forward), but I did not realize there is a wetland area in my plot. I will plant the number of trees required to replace the loss of it.

Also there is a very big tree in the backyard on the hill. I had two different contractors looked at it, and both said it is dead. Right now it looks okay, but I would like to get approval to cut it down in the future.

Thanks.

Enclosure: Appendix



Appendix to Memo