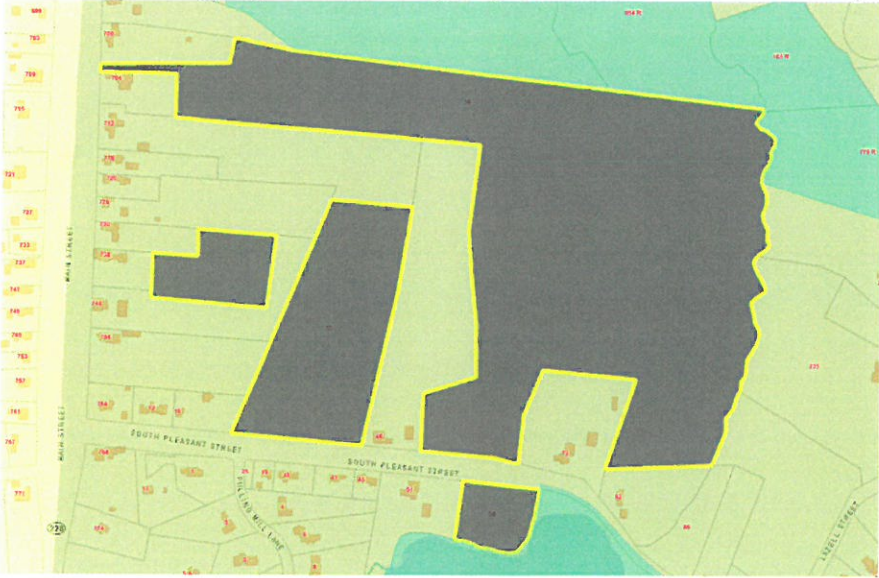


**Proposed Changes to Hingham Zoning By-Law, Zoning Parts A and C Map
Conservation Lands within Residential Zoning Districts, Proposing Official and Open Space District**

- 1. 0 Main Street – Map 137, Lot 50
Hingham Conservation Commission (2006)
Residence C Zoning District
- 2. 32, 56 and 59 South Pleasant Street – Map 137, Lots 18 and 1 and Map 147, Lot 6 (respectively)
Hingham Conservation Commission (2017)
Residence C Zoning District
(Note: the Assessor’s Office merged the five original parcels into three for bookkeeping purposes.)



- 3. OR Pleasant Street – Map 91, Lot 79
Hingham Conservation Commission (2003)
Residence C Zoning District



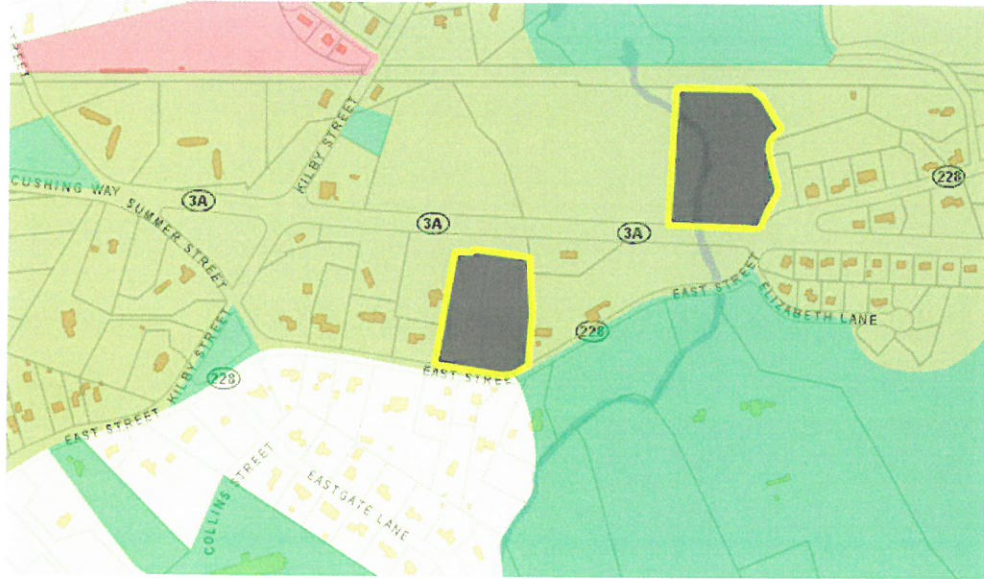
- 4. 44 Crow Point Lane – Map 37, Lot 37
Hingham Conservation Commission (2004)
Residence A Zoning District



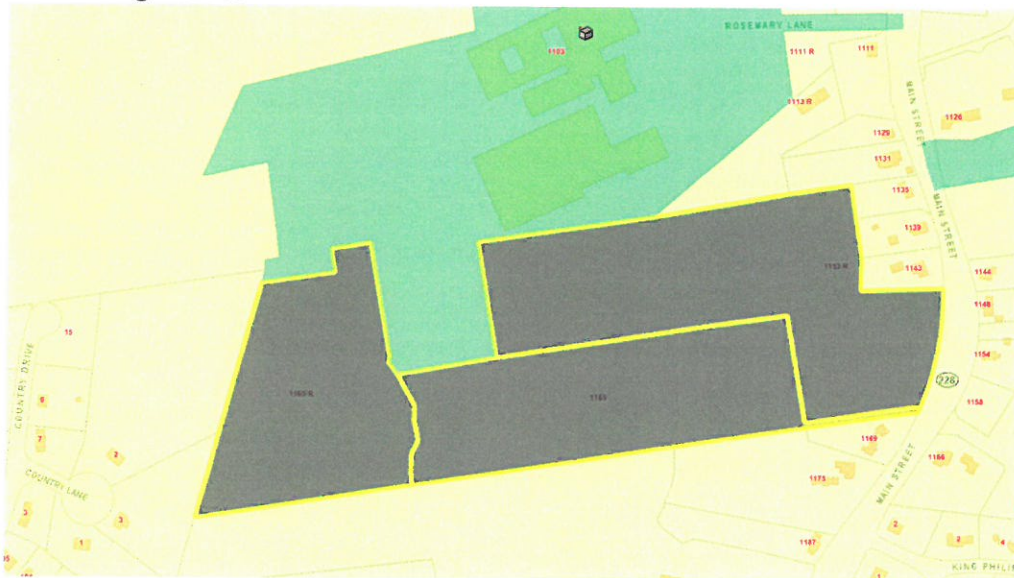
- 5. 0 and 132 Scotland Street – Map 190, Lots 75 and 24 (respectively)
Hingham Conservation Commission (2007 and 2012)
Residence B Zoning District



6. 0 Justice Cushing Way and 208 East Street – Map 64, Lots 43 and 41 (respectively)
Hingham Conservation Commission (2010)
Residence C Zoning District



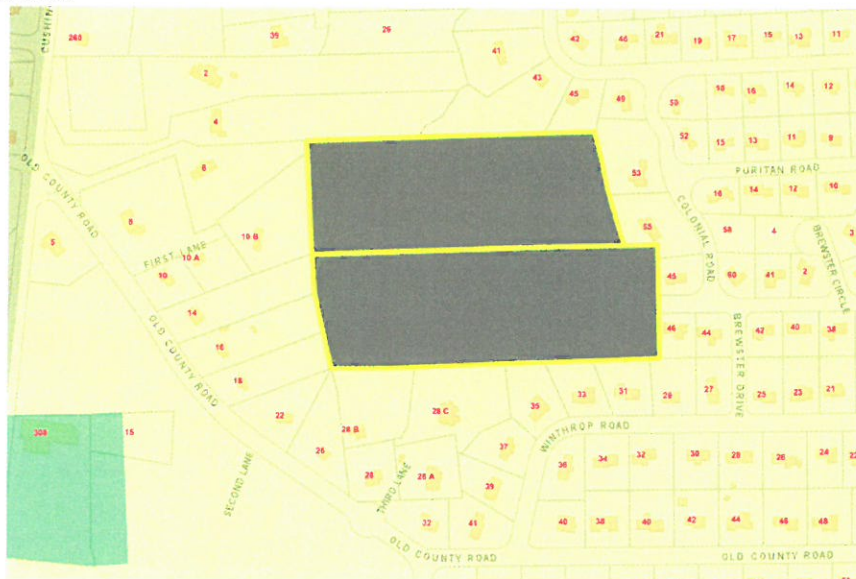
7. 1165R, 1165 and 1153R Main Street – Map 197, Lots 3, 4 and 5 (respectively)
Hingham Conservation Commission (2012)
Residence B Zoning District



8. 0 Rockland Street – Map 42, Lot 65
Hingham Conservation Commission (2013)
Residence C District



9. 0 Off Old County Road and 0 Off Main Street – Map 167, Lots 48 and 49 (respectively)
Hingham Conservation Commission (1953 and 2014)
Residence B District



- 10. 164 and OR Turkey Hill Lane – Map 65, Lots 29 and 30 (respectively) – Hingham Conservation Commission (1997)
 - 0 Turkey Hill Lane – Map 75, Lot 3 – The Trustees of Reservations (1965)
 - 0 Turkey Hill Lane – Map 75, Lot 3B – The Trustees of Reservations (1999)
 - 173, 169 and 161 Justice Cushing Way – Map 65, Lots 26, 27 and 28 (respectively) – Hingham Conservation Commission (1997)
- ALL RESIDENCE C DISTRICT WITH SOME OFFICIAL AND OPEN SPACE DISTRICT

