

RECEIVED
MAR 12 2019
PLANNING BOARD
HINGHAM MA

FLOOD ZONE VE
(ELEV 12)
FLOOD ZONE AE
(ELEV 10)

CHAPTER 91 LINE (MASSGIS)

KEY

	DRIVEWAY PAVEMENT CROSS SECTION
	SEASONAL PARKING LOT CROSS SECTION
	CONCRETE SIDEWALK

EXISTING BRICK WALKWAY



BRICK WALK

MARKET AREA

STONE INFILTRATION TRENCH (ONLY REQUIRED WITH FUTURE INSTALLATION OF CONCRETE OR BRICK PAVER SURFACE)

WIDE DUST PEDESTRIAN PATH. MAY BE CONVERTED IN FUTURE TO CONCRETE OR PAVERS DEPENDING ON FUNDING AVAILABILITY.

155

EXISTING ASPHALT PARKING LOT WITH NEW PARKING LOT STRIPING

R LOGS (VEHICLE PARKING TYPICAL)

END OF PROPOSED PAVED AREA

NEW GRASS / LANDSCAPE AREA

STONE INFILTRATION TRENCH (SEE SHEET C-201)

PROPOSED LIGHTED BOLLARD (TYP)

8+00

NEW GRASS / LANDSCAPE AREA

CONCRETE HEADWALL

ROOF OVERHANG

NEW DECK TO SPAN EXISTING STONE SWALE

CONCRETE HEADWALL

END VCC

PERGOLA

STONE INFILTRATION TRENCH (SEE SHEET C-201)

EXISTING STONE SWALE

BEGIN VCC

CONCRETE RETAINING WALL

BEGIN CONCRETE SIDEWALK. FLUSH CONNECTION TO DECK.

STONE INFILTRATION TRENCH (ONLY REQUIRED WITH FUTURE INSTALLATION OF CONCRETE OR BRICK PAVER SURFACE)

PROPOSED 4' WIDE GRAVEL SHOULDER

GUARD RAIL

CULVERT

HANDICAP ACCESSIBLE RAMP

PROPOSED 13 TREE (TYPICAL) (4 NEW TREES REQUIRED TO MEET THE 1 TREE PER 10 NEW PARKING SPACES CRITERIA. THIS TREE)

16

9'x20' PAVED HC PARKING SPACE & SIGN (TYP.)

Proposed Concessions Building 2,700 ± s.f.

FLOOD ZONE (ELEV 10)

9'TYP.

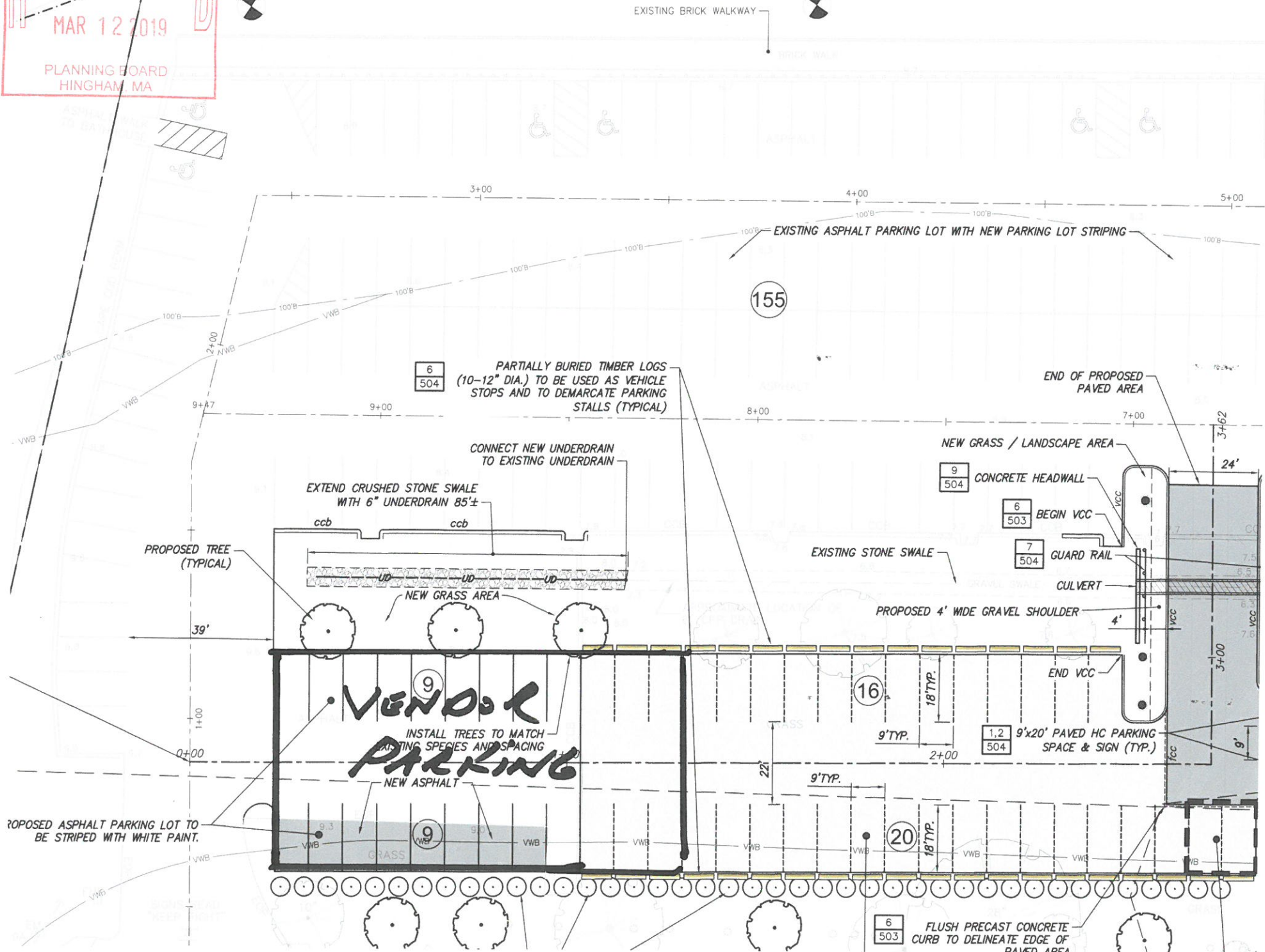
ADDITIONAL OWNED

No. Submittal / Revision App'd. By Date

Drawing Copyright © 2018

ATTACHMENT 2

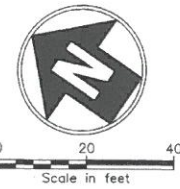
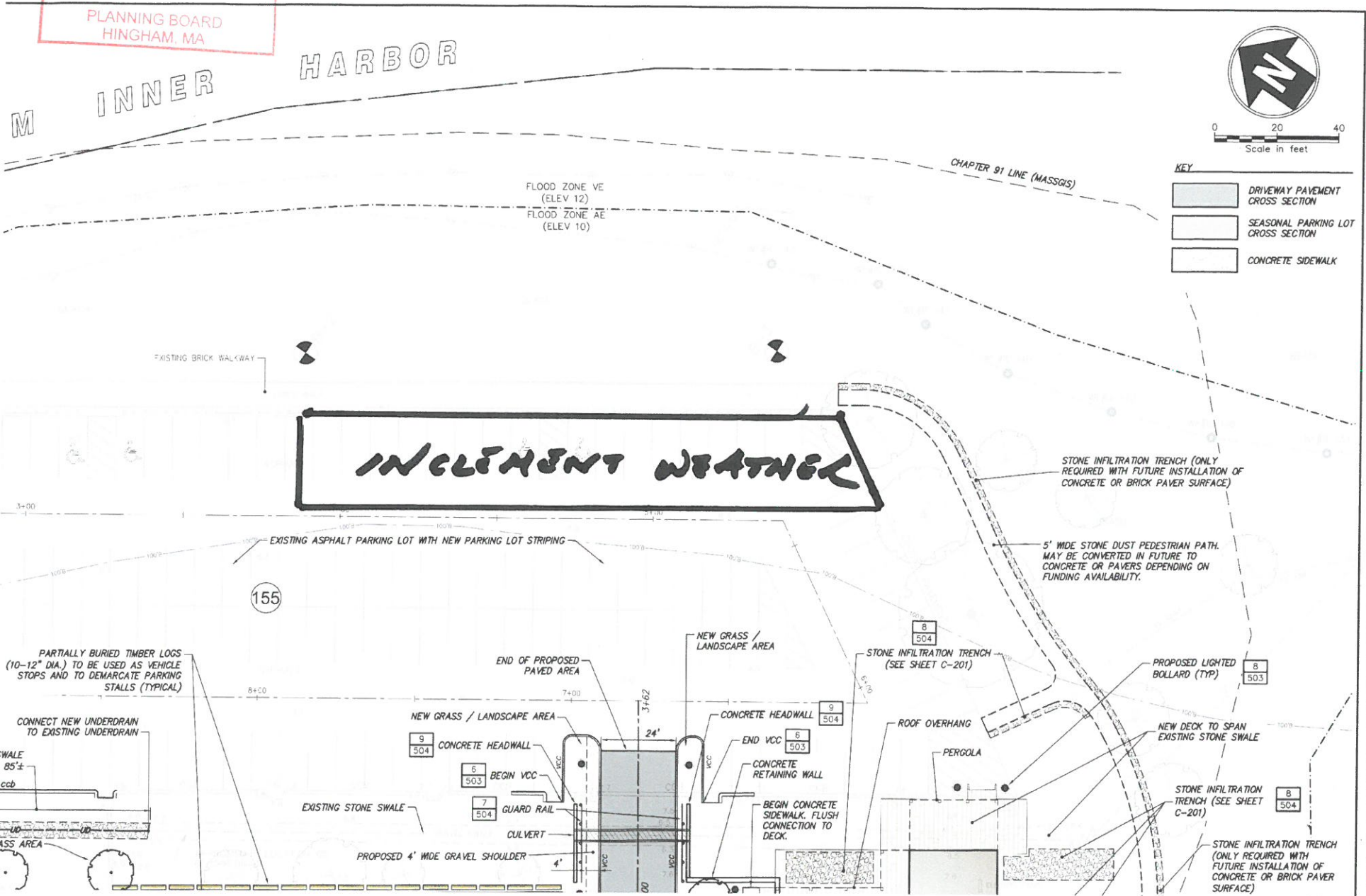
NEW. MAR '19



ATTACHMENT 3

NEW - MAR '19

RECEIVED
MAR 12 2019
PLANNING BOARD
HINGHAM, MA



KEY

[Pattern]	DRIVEWAY PAVEMENT CROSS SECTION
[Pattern]	SEASONAL PARKING LOT CROSS SECTION
[Pattern]	CONCRETE SIDEWALK

INCLEMENT WEATHER

155

PARTIALLY BURIED TIMBER LOGS (10-12" DIA.) TO BE USED AS VEHICLE STOPS AND TO DEMARCATe PARKING STALLS (TYPICAL)

CONNECT NEW UNDERDRAIN TO EXISTING UNDERDRAIN

SWALE 85"±

EXISTING STONE SWALE

PROPOSED 4' WIDE GRAVEL SHOULDER

NEW GRASS / LANDSCAPE AREA

CONCRETE HEADWALL

BEGIN VCC

GUARD RAIL

CULVERT

END OF PROPOSED PAVED AREA

NEW GRASS / LANDSCAPE AREA

CONCRETE HEADWALL

END VCC

CONCRETE RETAINING WALL

BEGIN CONCRETE SIDEWALK, FLUSH CONNECTION TO DECK

STONE INFILTRATION TRENCH (SEE SHEET C-201)

ROOF OVERHANG

PERGOLA

NEW DECK TO SPAN EXISTING STONE SWALE

STONE INFILTRATION TRENCH (SEE SHEET C-201)

STONE INFILTRATION TRENCH (ONLY REQUIRED WITH FUTURE INSTALLATION OF CONCRETE OR BRICK PAVER SURFACE)

5' WIDE STONE DUST PEDESTRIAN PATH. MAY BE CONVERTED IN FUTURE TO CONCRETE OR PAVERS DEPENDING ON FUNDING AVAILABILITY.

STONE INFILTRATION TRENCH (ONLY REQUIRED WITH FUTURE INSTALLATION OF CONCRETE OR BRICK PAVER SURFACE)

PROPOSED LIGHTED BOLLARD (TYP)

EXISTING BRICK WALKWAY

FLOOD ZONE VE (ELEV 12)

FLOOD ZONE AE (ELEV 10)

CHAPTER 91 LINE (MASSGIS)

Drawn: [Name]

Checked: [Name]

Revised: [Name]

DATE: [Date]